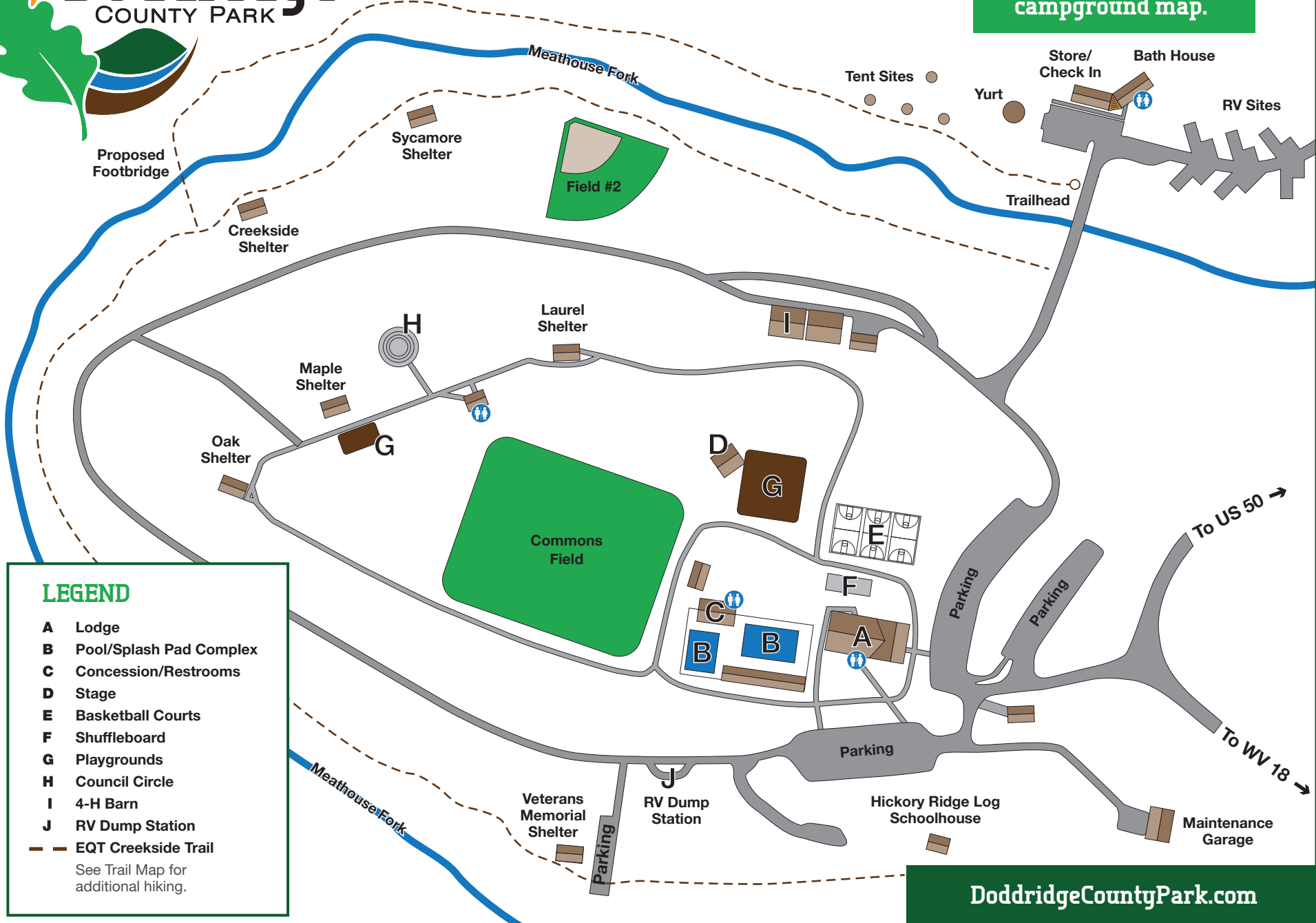




# Main Park Map

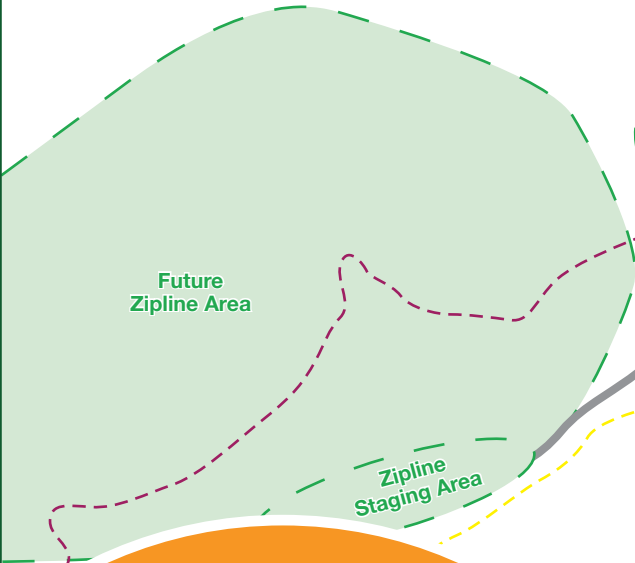
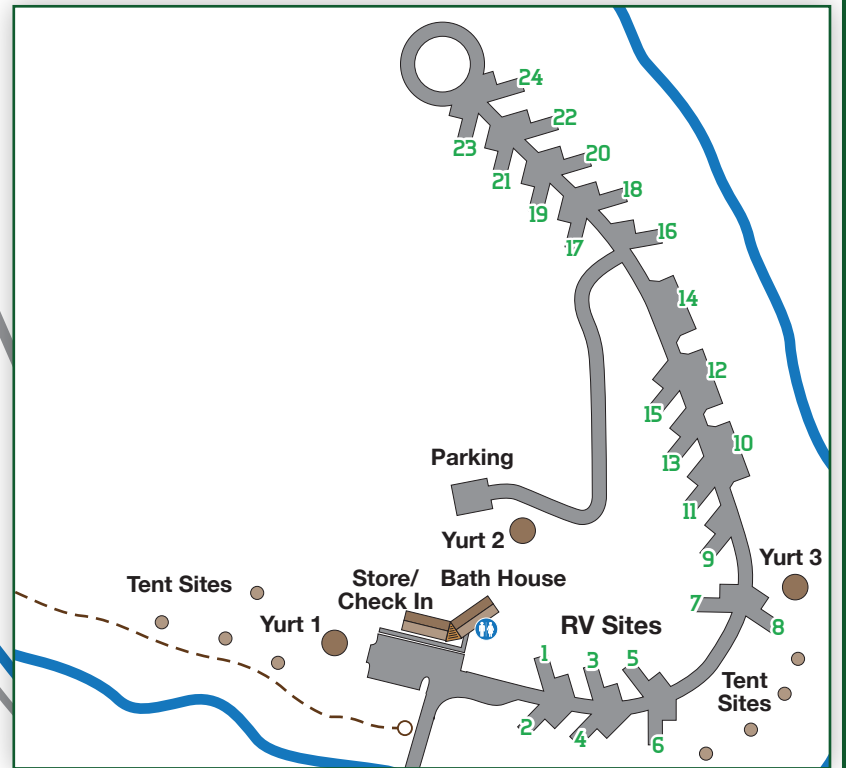
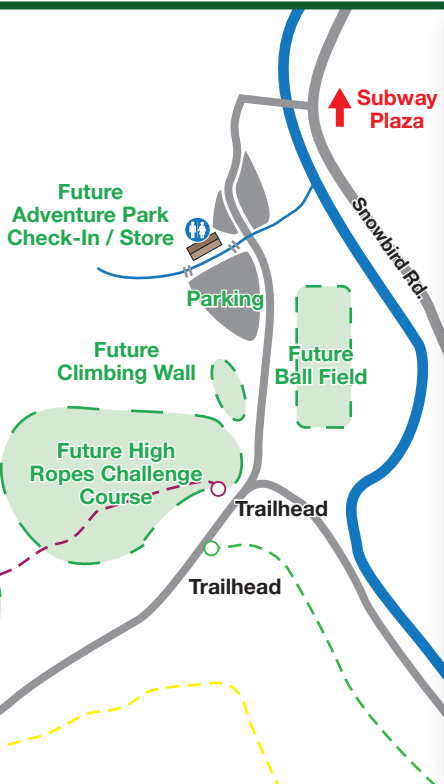
See reverse side for  
campground map.



**LEGEND**

- A** Lodge
- B** Pool/Splash Pad Complex
- C** Concession/Restrooms
- D** Stage
- E** Basketball Courts
- F** Shuffleboard
- G** Playgrounds
- H** Council Circle
- I** 4-H Barn
- J** RV Dump Station
- EQT Creekside Trail

See Trail Map for additional hiking.



**Campground Map**  
 + **Future DCP**  
**Adventure Park**

DCPRC adopted a master plan in 2012 for innovative development for the main county park. This Adventure Park will increase visitation and provide challenging opportunities for all guests once completed.

Pick up our **Trail Map** for full selection of hikes, including detailed descriptions and distances.

**See reverse side for Main Park map.**

**\*See inset (above) for site numbers.**

